










HOWARD ROAD — LEON CREEK 138 kV PHASE 2 TRANSMISSION LINE PROJECT

LEGEND

-  STUDY AREA
-  LEON CREEK SUBSTATION
-  STRUCTURE #17
-  EXISTING TRANSMISSION LINE
-  SAN ANTONIO CITY LIMITS
-  WATERBODY
-  STREAM
-  ROADWAY
-  RAILROAD

Notes:

1. Some legend symbols are enlarged for easier identification.
2. Data is for display purposes only. All features and boundaries have been approximated based on information gathered from review of public resources and from field reconnaissance.

Date Plotted: 07/23/2024

Date Revised: 07/23/2024

